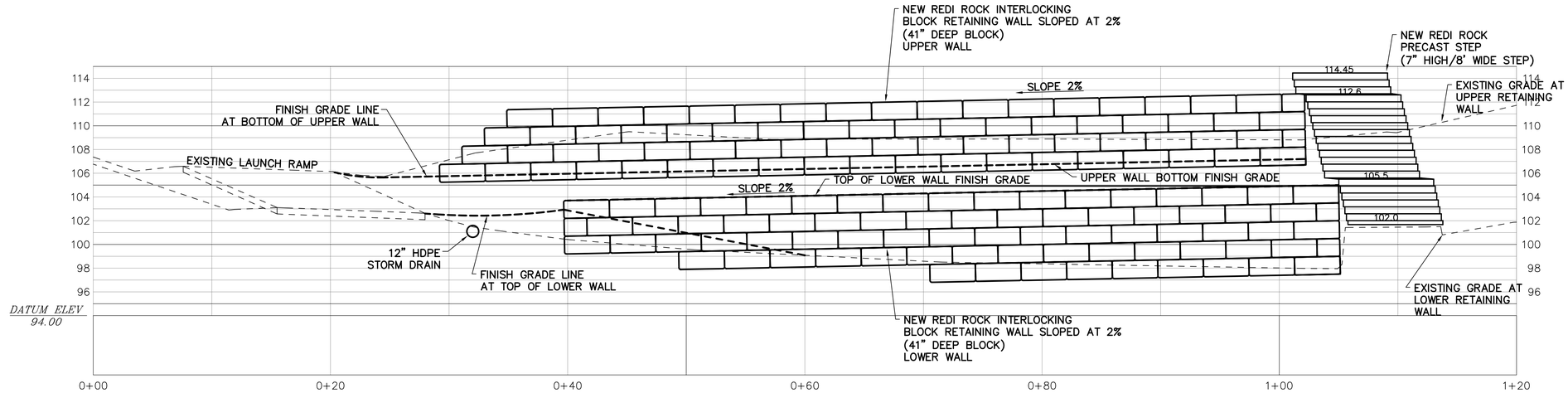

SECTION 1

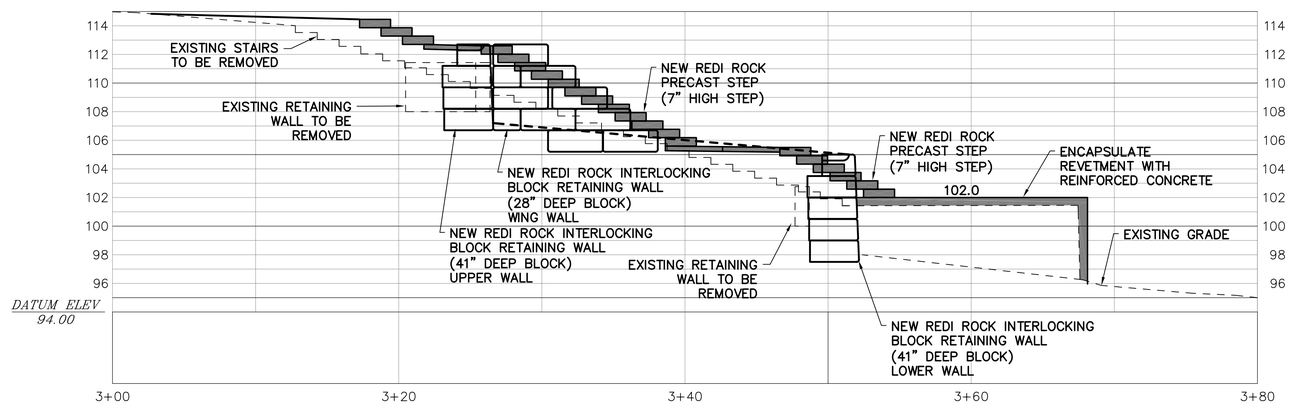

SECTION 2

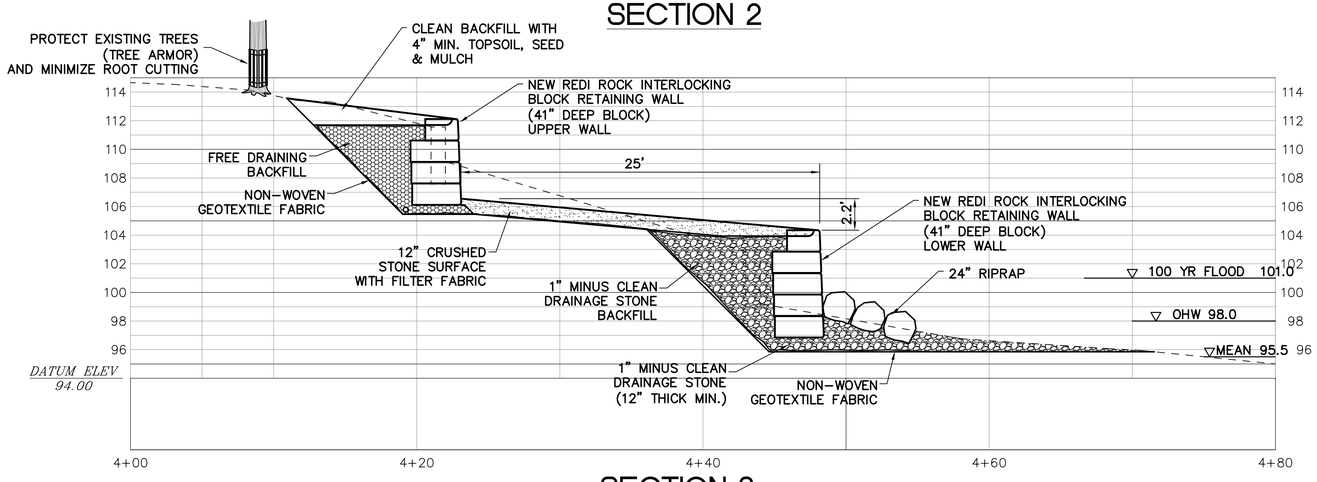

SECTION 3

GRAPHIC SCALE

5 0 2.5 5 10 20

(IN FEET)
1 inch = 5 ft.

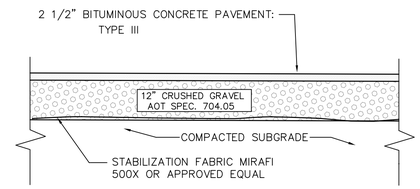

PAVEMENT SECTION

N.T.S.

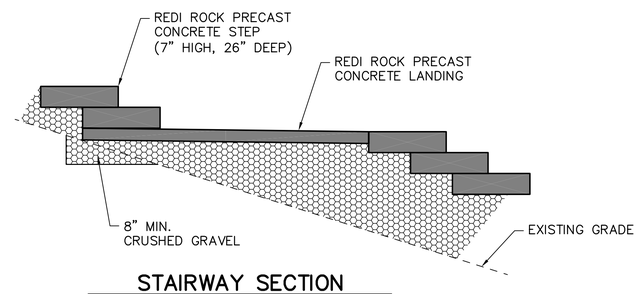

STAIRWAY SECTION

N.T.S.

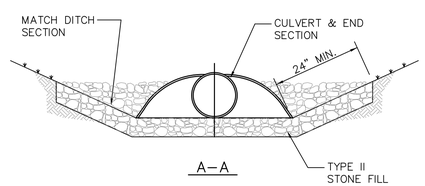

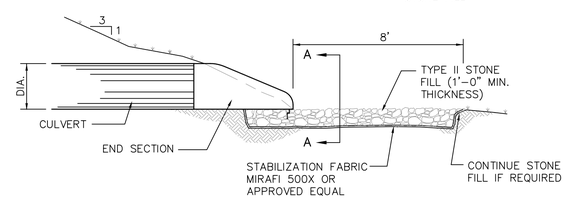

END SECTION DETAIL

N.T.S.

SITE ENGINEER:

CIVIL ENGINEERING ASSOCIATES, INC.
P.O. BOX 485 SHELBURNE, VT 05482
802-985-2323 FAX: 802-985-2271 web: www.cea-vt.com

COPYRIGHT © 2007 – ALL RIGHTS RESERVED

DRAWN
ACL

CHECKED
DSM

APPROVED
DSM

OWNER:

LAKE CHAMPLAIN YACHT CLUB

HARBOR ROAD
SHELBURNE
VERMONT

PROJECT:

PROPOSED STAIR, and RETAINING WALL MAINTENANCE

HARBOR ROAD
SHELBURNE
VERMONT

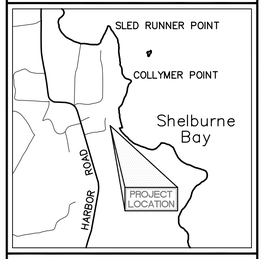

LOCATION MAP

1" = 2000'

DATE	CHECKED	REVISION

RETAINING WALL SECTIONS PLAN

DATE
JAN., 2009

SCALE
1" = 5'

PROJ. NO.
08217.01

DRAWING NUMBER
C3

P:\AutoCADD Projects\2008\08217.01\08217.01.dwg, C3-SECTIONS, 1/28/2009 2:12:29 PM, aloiselle